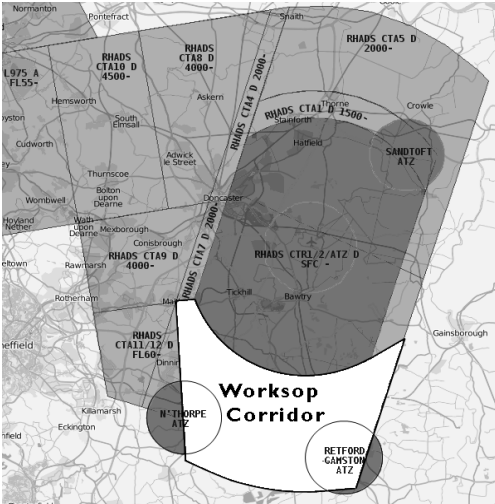


# RHADS Corridors – Summary

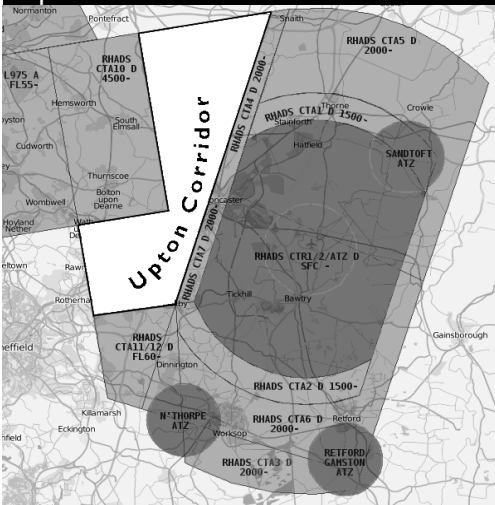
## Workshop – Location



## – Details

- When open, we may fly through the marked CTA class D area up to 4,500ft AMSL until closing.
- The embedded ATZs at Retford/Gamston and Netherthorpe remain active as normal
- Be aware of flights taking off southbound, and the possible track through the corridor towards Retford/Gamston
- Be aware of possible closing... monitor status and the prevailing wind direction / conditions when crossing.

## Upton – Location

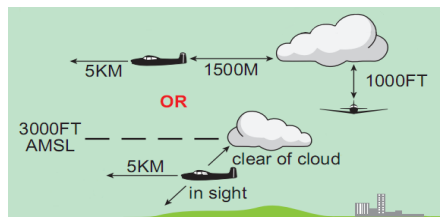


## – Details

- When open, we may fly through the marked CTA class D area up to 4,500ft AMSL.

## General

**All flights within corridor areas must be under VFR – you must maintain VMC at all times.**



# RHADS Corridors – Summary

## Resources and references

RHADS ATIS

- Airband 134.950MHz. Receive only.
- Telephone 01302-625646

DSC corridor status page

- <https://derbyshiresoaringclub.org.uk/corridor-status/>